

INITIAL RECEIPT

United States Department of the Interior
Bureau of Land Management
 DIV OF LANDS, MINRLS & ENERGY
 ONE N CENTRAL AVE
 PHOENIX, AZ 85004 -4427
 Phone: 602-417-9200

Receipt

No: 4810000

Transaction #: 4937485
Date of Transaction: 09/24/2020
CUSTOMER:
USA GOLD MINING LLC 27W438 KNOCH KNOLLS RD NAPERVILLE,IL 60565-5455 US

LINE #	QTY	DESCRIPTION	REMARKS	UNIT PRICE	TOTAL
1	1.00	LOCATABLE MINERALS / MINING CLAIMS-NEW,UNADJUD, ONE OR MORE AUTH NOS / NEW MINING CLAIM PROCESSING FEE CASES: AMC461227/\$20.00		- n/a -	20.00
2	1.00	LOCATABLE MINERALS / MINING CLAIMS-NEW,UNADJUD, ONE OR MORE AUTH NOS / NEW MINING CLAIMS LOCATION FEE CASES: AMC461227/\$40.00		- n/a -	40.00
3	1.00	LOCATABLE MINERALS / MINING CLAIMS-NEW,UNADJUD, ONE OR MORE AUTH NOS / NEW MINING CLAIMS MAINTENANCE FEE CASES: AMC461227/\$165.00		- n/a -	165.00
TOTAL:					\$225.00

PAYMENT INFORMATION			
1	AMOUNT:	225.00	POSTMARKED: N/A
	TYPE:	CHECK	RECEIVED: 09/24/2020
	CHECK NO:	65841967	
	NAME:	USA GOLD MINING LLC 27W438 KNOCH KNOLLS RD NAPERVILLE IL 60565-5455 US	

REMARKS

This receipt was generated by the automated BLM Collections and Billing System and is a paper representation of a portion of the official electronic record contained therein.

ENTERED
 OCT 01 2020
 BY: *[Signature]*
SCANNED

CORRESPONDENCE

TRANSFERS

MAINTENANCE FEES
WAIVERS
POL/NOI

MISCELLANEOUS

**LOCATION NOTICES
AMENDMENTS
STATUS SHEET
GEO REPORT/MTP**

MINING CLAIM STATUS REPORT

Data Entered: 10/1/2020 ml

MTP Checked By: ml

GEO Checked By: ml

LEAD SERIAL NUMBER: AMC 461227 thru AMC

NUMBER OF CLAIMS & TYPE:

CHARGES:

LODE _____
1 PLACER _____
ASSOCIATION PLACER _____
MILL SITE _____
TUNNEL SITE _____

Processing Fee @ \$20 = \$ 20
Location Fee @ \$40 = \$ 40
Maintenance Fee @ \$165 = \$ 165
Add'l Maint Fee for Assoc Placer = \$ _____
SUBTOTAL \$ 225

TOTAL ACREAGE: 20. Per Claim
(Placer Only)

Other Fees \$ _____
Other Fees \$ _____
TOTAL \$ _____

NUMBER OF LOCATORS: 1

DOCUMENTS RECEIVED VIA: Over-the-Counter [] Mail [] **TIMELY FILED:** Yes [] No []

LEGAL DESCRIPTION: T 11N R 1E SEC 34
T _____ R _____ SEC _____
T _____ R _____ SEC _____
T _____ R _____ SEC _____
T _____ R _____ SEC _____

BLM [] FOREST SERVICE [] _____ SUBJ TO PL 359: Yes [] No []
WILDERNESS AREA [] _____

SPLIT ESTATE: N/A [] SX [] PX [] OTHER [] _____
SRHA [] Was proper Notice filed if located on SHRA Land? Yes [] No []

RECONVEYED MINERALS ON BLM LAND REQUIRE OPENING ORDER FROM 1944 TO 1993:

Open to Entry On _____ N/A []

COMMENTS/STATUS: VOID [] PARTIALLY VOID [] PVT MINERALS [] WITHDRAWN LANDS []
OTHER [] _____

[] Claimant acknowledges that portions of the following claim(s) site(s) may be void or voidable.

Printed Name of Claimant _____ Signature of Claimant _____

*****FINAL ADJUDICATION*****

DATE _____ INITIALS _____

AMC461227

THIS IS A CONFORMED COPY OF INSTRUMENT/
RECEPTION # 2020-0035576
RECORDED 6/29/2020 11:23pm
LESLIE M. HOFFMAN, YAVAPAI CO. RECORDER
John Ford DEPUTY

Return 2

LOCATION NOTICE FOR PLACER MINING CLAIM

Amendment BLM Serial # _____

NOTICE IS HEREBY GIVEN that the IRMO P5a
_____ placer mining claim has been located by
USA GOLD MINING, LLC whose current mailing
address is 27W438 KNOCH KNOLLS ROAD
NAPERVILLE, IL 60565

RECEIVED
BLM AZ STATE OFFICE
2020 SEP 24 A 11:37
PHOENIX, ARIZONA
BLM
Date
Stamp

The general course of this claim is SOUTH TO NORTH and it is situated in YAVAPAI

County, Arizona. This claim is 1,320 feet in length and 660 feet in width.

20 Total Claim Acreage. This claim runs from the location monument on which this location notice is posted at the SW corner of the claim approximately 1,320 feet in a NORTH direction to the NORTH end line and 660 feet in a EAST direction to the EAST end line. This claim is marked by four monuments, one at each corner of the claim.

The location monument on which this notice is posted is situated within Section 34, Township 11N, Range 1E, Gila Salt River Base and Meridian, Arizona. This claim encompasses portions of the following legal subdivision(s) if located by legal subdivision or the following quarter section(s), section(s), Township(s) and Range(s) SW1/4 OF THE SW1/4 OF SECTION 34 T11N R1E, Gila Salt River Base and Meridian, Arizona.

The locality of this claim with reference to some natural object or permanent monument and additional information (if any) concerning its locality are as follows: Location post is at the SW corner of Section 34 T11N R1E
Claim is located in an unsurveyed township with adjacent unsurveyed wilderness boundary.
The claim is located in a gulch.

_____ The above information is shown on the attached map.

DATED AND POSTED on the ground this 27th day of June, 2020.

LOCATOR(s) AGENT

Print Name(s) John Lebanoff

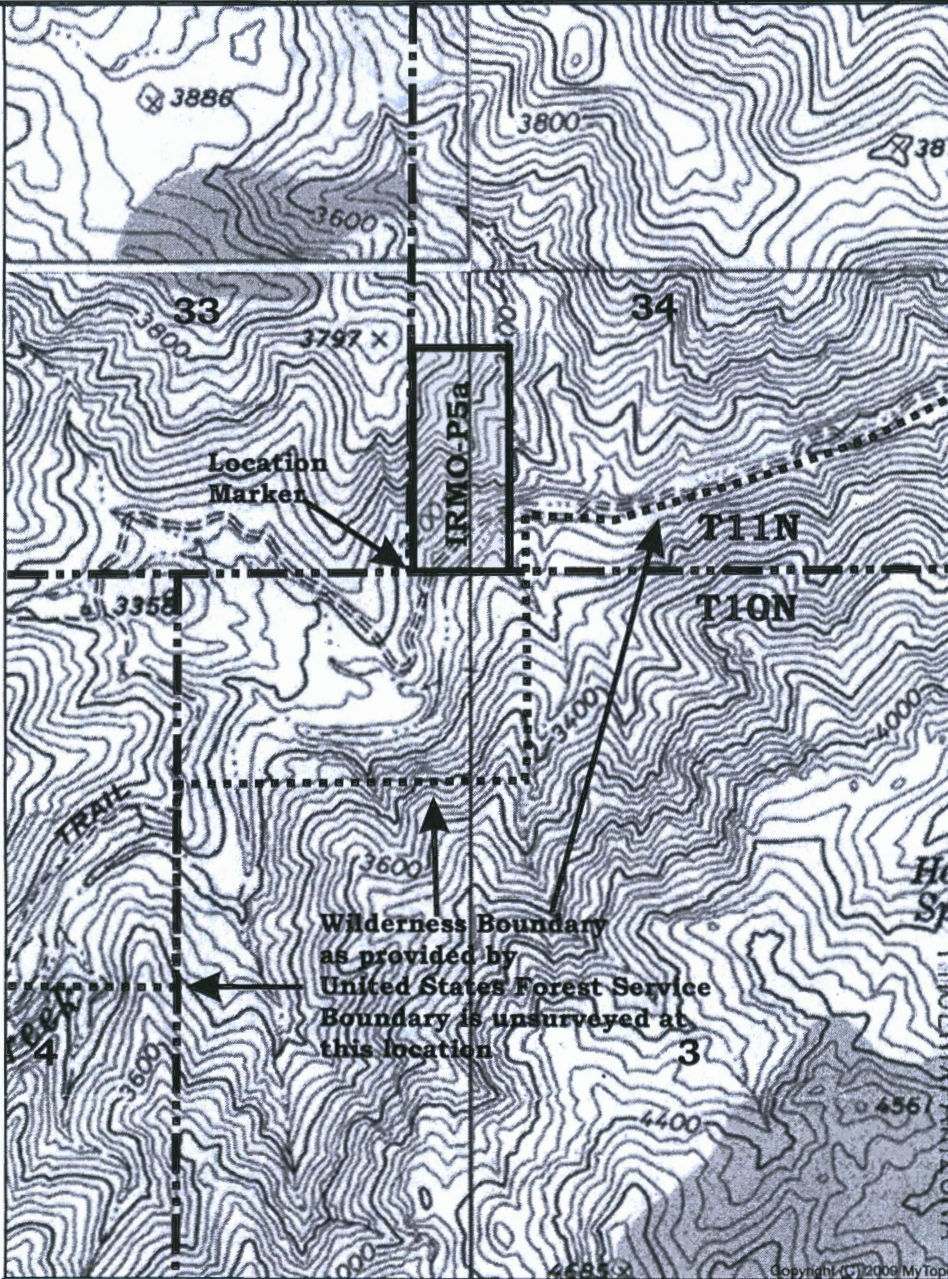
Signature(s) _____

Form MCF102
Revised July 2014

AMC 461227

Recorder Stamp

BLM Stamp



Unsurveyed Township

Section lines estimated from GLO Master Title Plat & Earth Point

Corners are located with 2"x 2" wood posts

Claim is 1,320 feet by 660 feet

RECEIVED
BLM AZ STATE OFFICE
2020 SEP 24 A 11: 37

AMC4612271

034° 13' 57.96" N
112° 15' 37.70" W

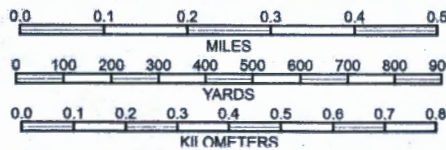
034° 13' 57.96" N
112° 14' 26.15" W

(COLUMBIA)

Declination



(COLUMBIA)
SCALE 1:12000



CONTOUR INTERVAL 40 FEET
NATIONAL GEODETIC VERTICAL DATUM 1929

(SQUAW CREEK MESA)

CROWN KING, AZ
1969

IRMO-P5a
Placer Claim
T11N R1E Section 34
SW1/4 of the SW1/4

Produced by MyTopo Terrain Navigator
Topography based on USGS 1:24,000
Maps

North American 1983 Datum (NAD83)
Polyconic Projection

To place on the predicted North American
1927 move the projection lines 3M N and
67M W

DEPARTMENT OF THE INTERIOR
BUREAU OF LAND MANAGEMENT
Case Recordation

Geographic Report with Land

Disposition is equal to **AUTHORIZED , CANCELLED , EXPIRED , PENDING , REJECTED , RELINQUISHED ,
WITHDRAWN**

and Meridian Township Range Section is equal to **14 0110N 0010E 034**

and Admin State is equal to **AZ**

DEPARTMENT OF THE INTERIOR
BUREAU OF LAND MANAGEMENT
Case Recordation
Geographic Report with Land

Admin State: AZ
Geo State: AZ
Serial Number: AZA 028558

Total Case Acres: 25,517.000

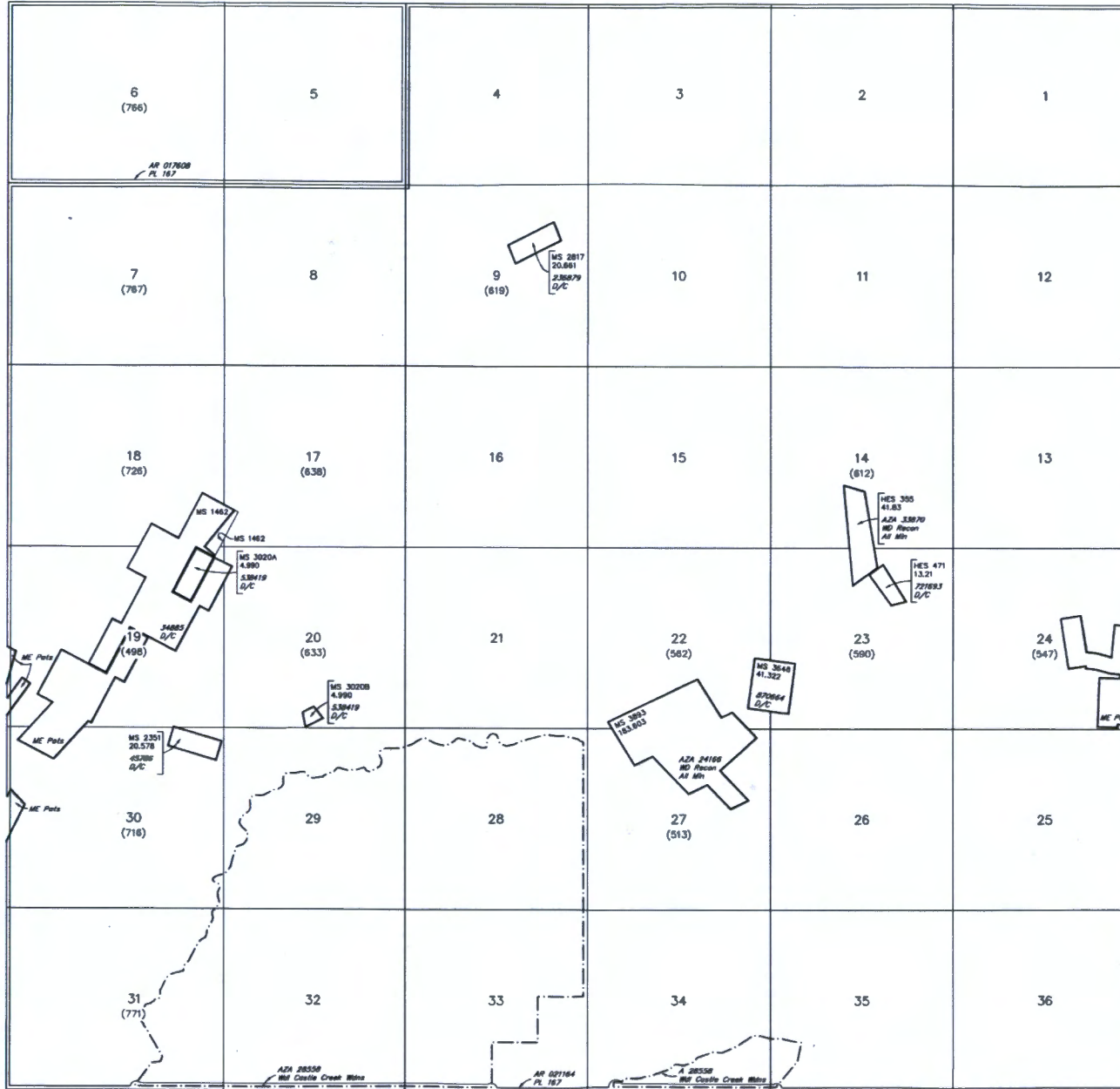
Case Type	Case Disp	Mer	Twp	Rng	Sec	Sur Type	Sur Nr	Suf	Subdivision	Pending Action
232107	AUTHORIZED	14	0110N	0010E	034	EE			PART S2NESE,S2S2:	

UNSURVEYED TOWNSHIP 11 NORTH RANGE 1 EAST OF THE GILA AND SALT RIVER MERIDIAN, ARIZONA

PROTRACTION DIAGRAM NO 16 OFFICIALLY FILED 12/07/1959

YAVAPAI COUNTY
 MASSAYRAMPA FIELD OFFICE

STATUS OF PUBLIC DOMAIN
 LAND AND MINERAL TITLES



INDEX TO SEGREGATED TRACTS				
RESURVEY TRACT NO	T	R	SEC	SUBDIVISION


FOR ORDERS AFFECTING DISPOSAL OR USE OF UNIDENTIFIED LANDS WITHDRAWN FOR CLASSIFICATION, MINERALS, WATER AND/OR OTHER PUBLIC PURPOSES, REFER TO INDEX OF MISCELLANEOUS DOCUMENTS.

MDS 9 NW
 TO SW
 11 SE

All tip included in Wtl Prescott NF Proc 10/21/1899

PHX 085401 R/W Transmission Line 100'
 Sec 1: E1/2

T 11N
 T 10N R 2E



WARNING STATEMENT
 This plot is the Bureau's Record of Title, and should be used only as a graphic display of the township's survey data. Recorders however, do not reflect title changes which may have been affected by lateral movements of rivers or other bodies of water. Refer to the cadastral surveys for official survey information.

CURRENT TO	NW	GSR Mer
2-25-2013	ACAD	T 11 N
		R 1 E

JOHN LEBAMOFF
(260) 413-1247
THE UPS STORE #2458
STE C5
7760 E STATE ROUTE 69
PRESCOTT VALLEY AZ 86314-2220

1 LBS 1 OF 1
SHIP WT: 1 LBS
DWT: 15.12.1
DATE: 22 SEP 2020

SHIP BUREAU OF LAND MANAGEMENT
TO: STE 800
1 N CENTRAL AVE

PHOENIX AZ 85004-4427



AZ 850 9-10



UPS 3 DAY SELECT

3

TRACKING #: 1Z A2V 166 39 5081 3093



BILLING: P/P
SIGNATURE REQUIRED

REF #1: CR LTR KH
REF #2: CUISTONER

ISH 13.00N ZCP 499 31.5U 07/2020



SEE NOTICE ON REVERSE REGARDING UPS TERMS, and notice of limitation of liability. Where allowed by law, shipper authorizes UPS to act as forwarding agent for export control and customs purposes. If exported from the US, shipper certifies that the commodities, technology or software were exported from the US in accordance with the Export Administration Regulations. Obstruction contrary to law is prohibited. 9501 02/20

RECEIVED
D.M.A. RECEIVING OFFICE
2020 SEP 24 A 11:38
PHOENIX, ARIZONA

BUREAU OF LAND MANAGEMENT
4 N CENTRAL AVE
STE 300 AZ 85004
PHOENIX



P: BROWN S: ORANGE I I:

1004-FDR

1ZA2V1E6395081 3093

POSTAGE & FEES PAID
US 8881 PHPS 28 3 8ANTOC488AL